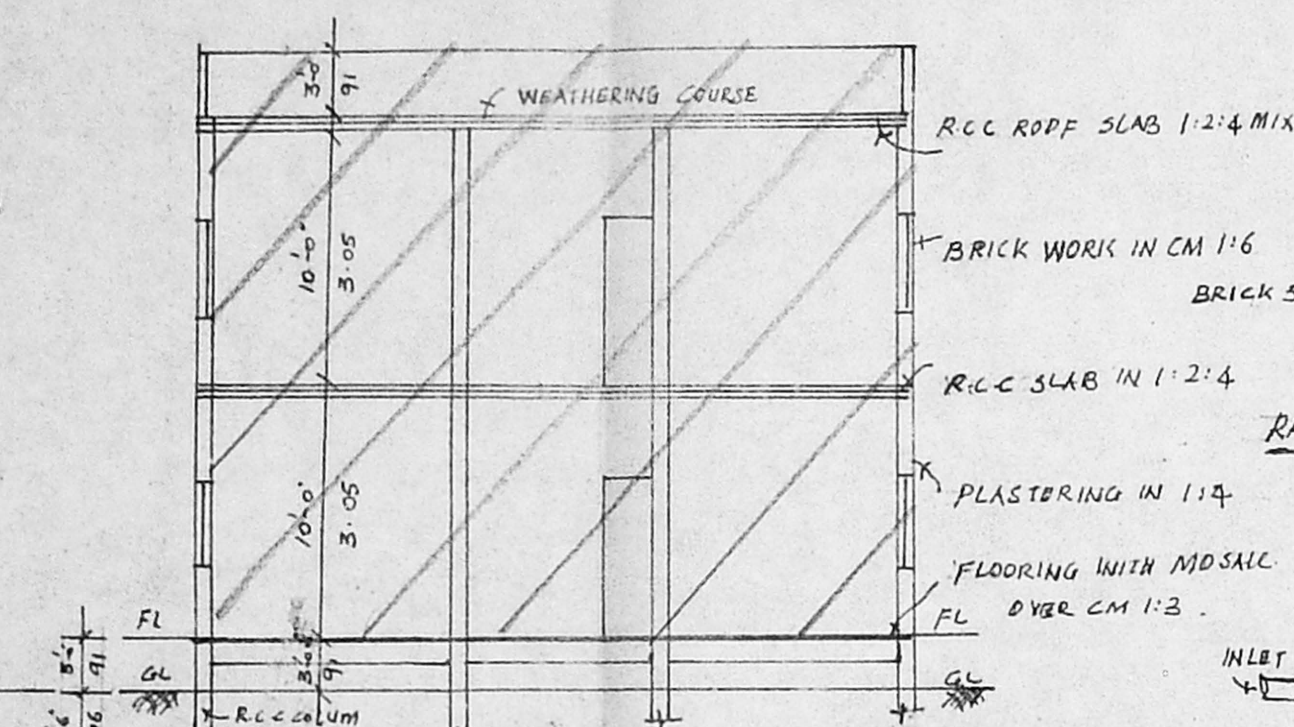
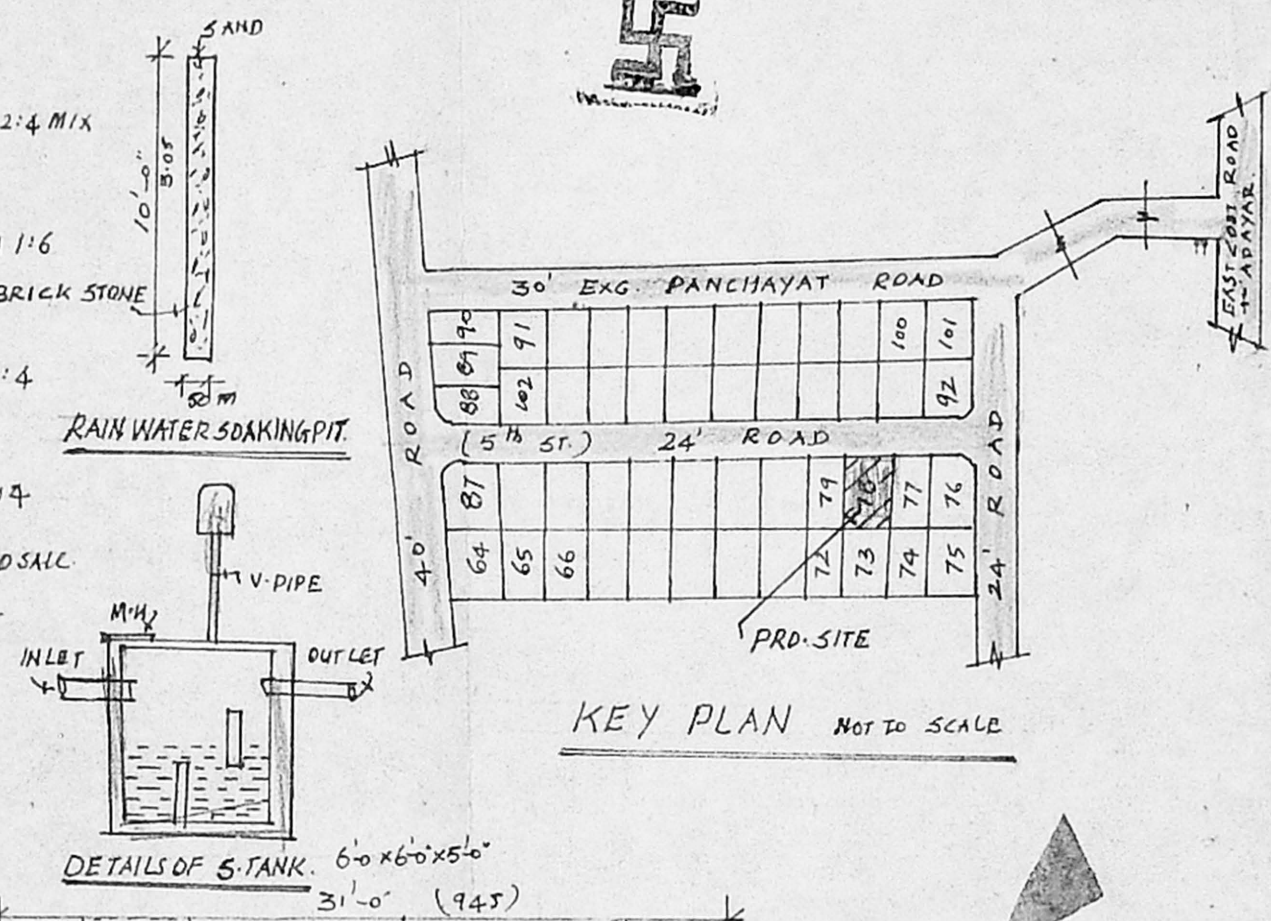


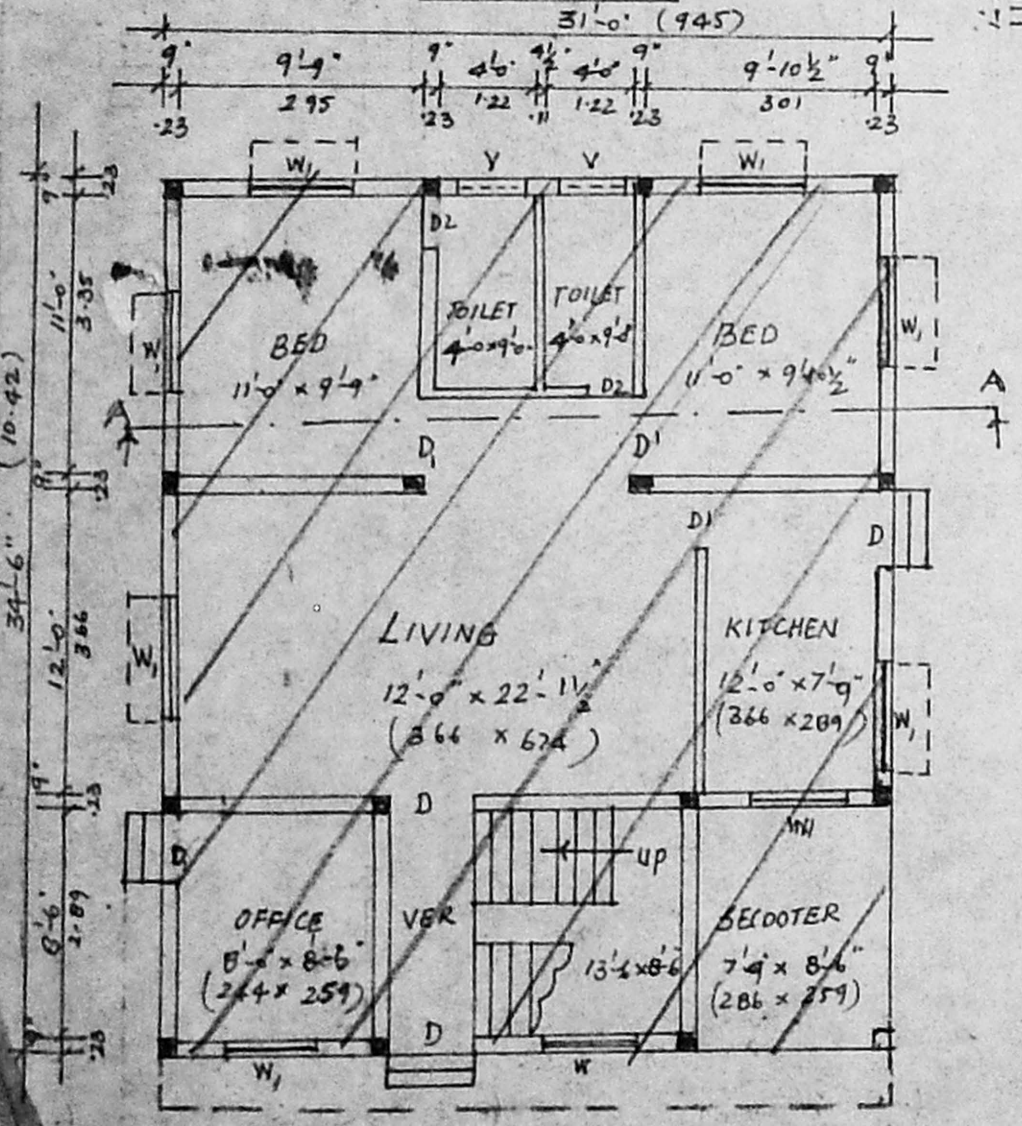
ELEVATION



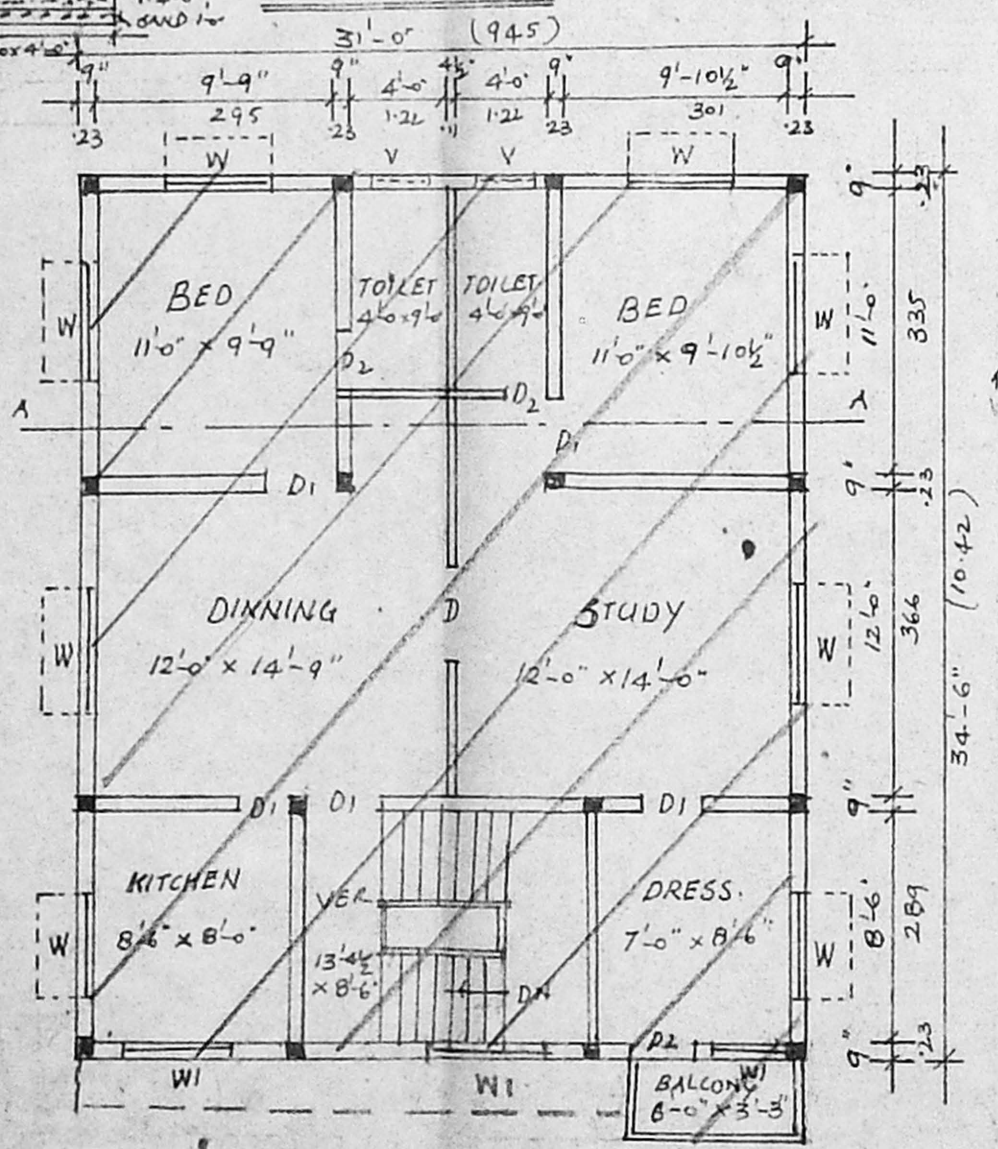
SECTION ON AA



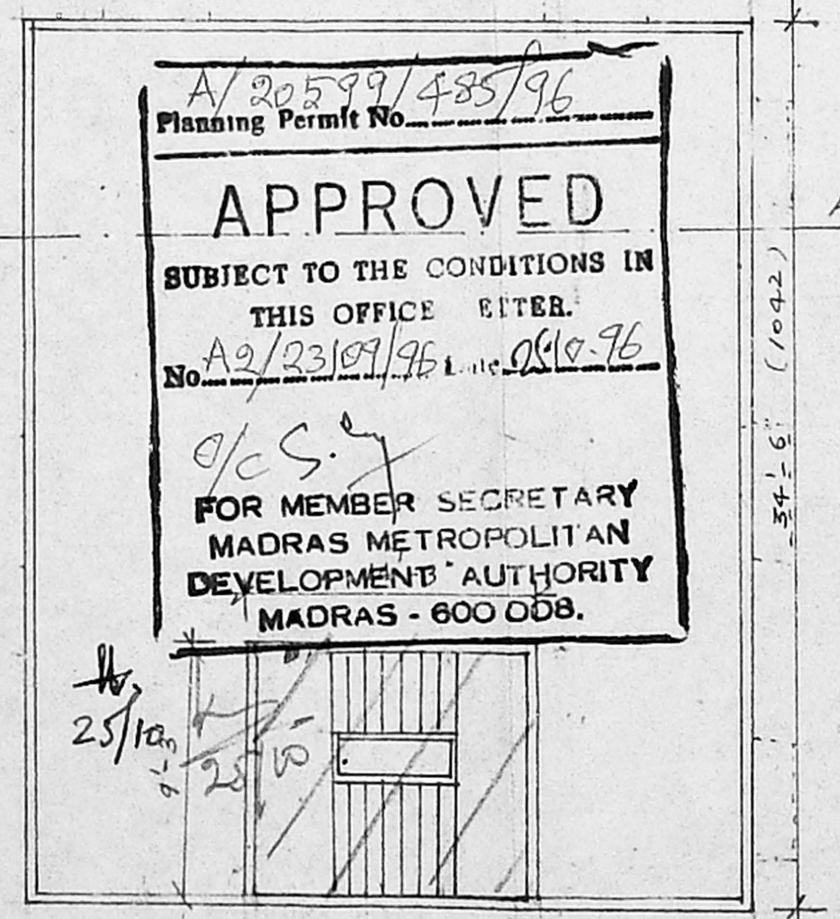
KEY PLAN NOT TO SCALE



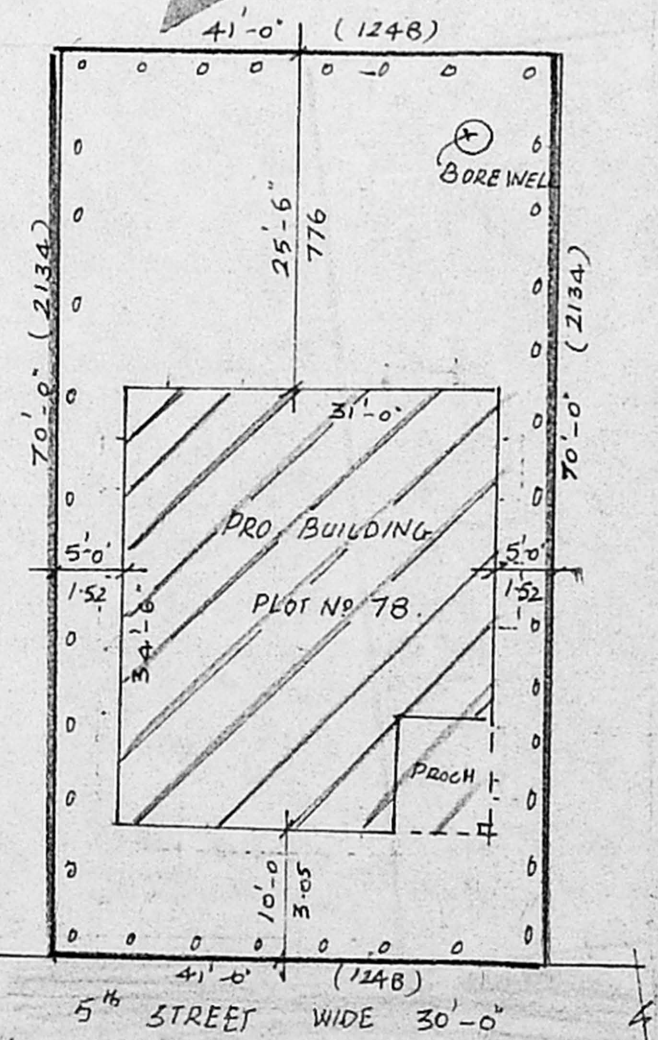
GROUND FLOOR PLAN



FIRST FLOOR PLAN



TERRACE FLOOR PLAN



SITE PLAN SCALE 1" = 16'-0"

PLAN SHOWING THE REGULARISATION OF RESIDENTIAL BUILDING AT PLOT NO 78 5TH STREET, KANDASWAMY NAGAR IN SURVEY NO 117 OF V-NR 142 PALAVALKKAM VILLAGE MADRAS CHINGLEPUT DIST. (SAIDAPET TALUK) SCALE 1" = 8'-0"

JOINERY

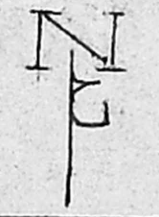
| | | |
|----------------|------------|---------------|
| D | DOOR | 3'-6" x 7'-0" |
| D' | " | 3'-0" x 7'-0" |
| D ₂ | " | 2'-6" x 6'-6" |
| W | WINDOW | 5'-0" x 4'-6" |
| W' | " | 4'-0" x 4'-6" |
| V | VENTILATOR | 3'-0" x 2'-0" |

AREA STATEMENT

| | |
|------------------|-----------|
| PLOT AREA | 2810 sqft |
| PROPOSED G-FLOOR | 1069 sqft |
| PROPOSED F-FLOOR | 1069 sqft |
| F.S.I | 0.74 |
| COVERAGE | 0.31 |

REFERENCE

| | |
|----------|--|
| PROPOSED | |
| ROAD | |
| BOUNDARY | |



g. Chinty R. Jmm

OWNER

LICENCE SURVEYOR

C. Manoharan.
Licenced Surveyor
(ALANDUR MUNICIPALITY)
Head Office Res. PH 404048
Gowal Enterprises
5/132 Maunagalai street
Vandalur City Extension
MADRAS 600049